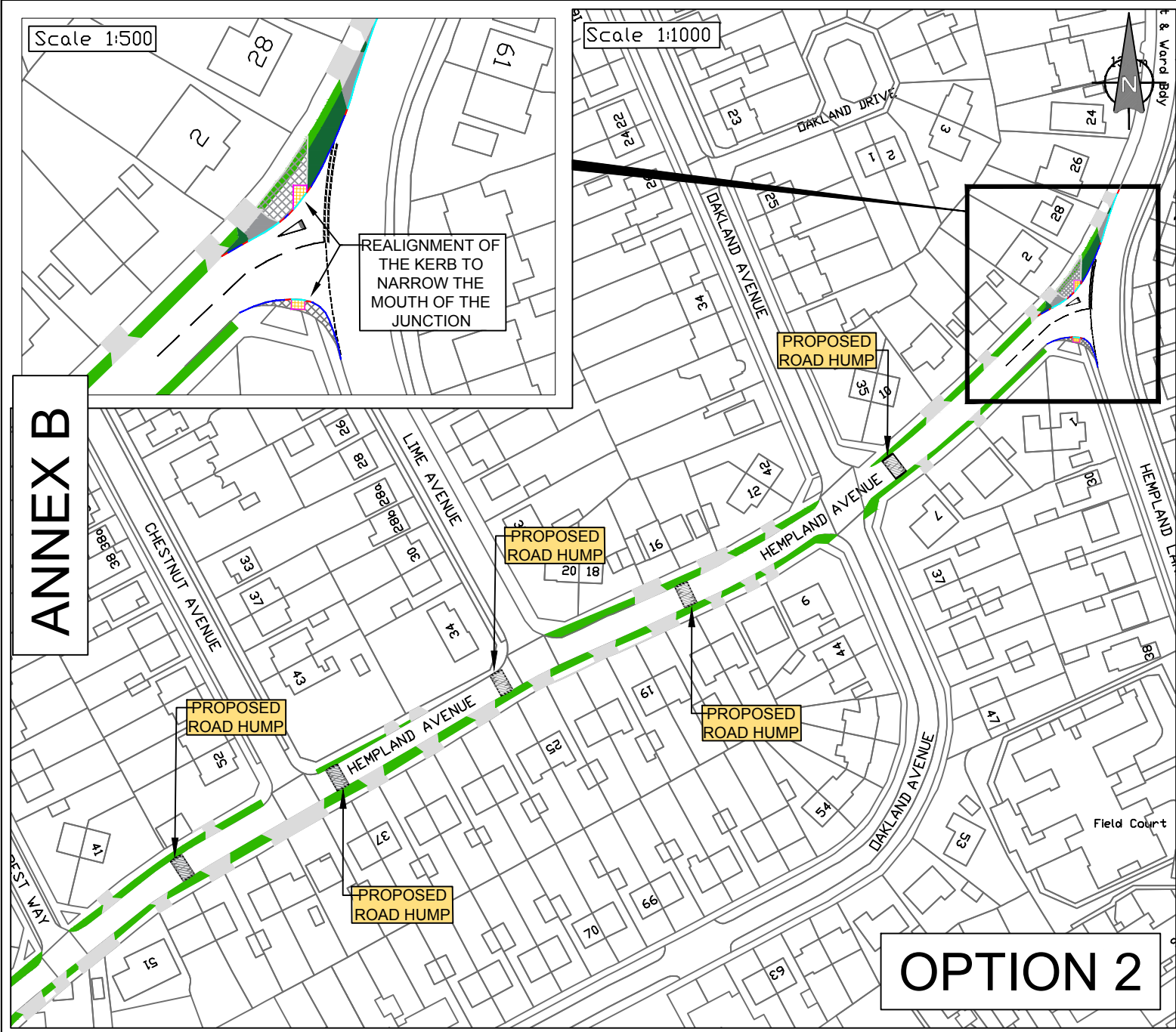


Scale 1:500

Scale 1:1000







REALIGNMENT OF THE KERB TO NARROW THE MOUTH OF THE JUNCTION

ANNEX B



OPTION 2

NOTES:

- KEY:-
-  PROPOSED SPEED HUMPS
  -  PROPOSED TACTILE PAVING
  -  PROPOSED HALF BATTER KERBS
  -  PROPOSED DROPPED KERBS
  -  PROPOSED TRANSITION KERBS
  -  PROPOSED EDGING KERBS

© CROWN COPYRIGHT City of York Council OS Licence No. 1000 20818

[Empty Revision Table Header]					
Revision	By	Checked	Approved	Date	Description



Project  
Hempland Avenue  
SMS 17/18

Drawing  
Proposed Road Humps  
and Kerb Realignment

Drawn by	AW	Date:	Aug 17
Checked by		Date:	
Authorised by		Date:	
Drawing No.	TP-170011-0PT02	Revision	
Drawing Scale:	AS SHOWN	A3	
CAD Filename:		Plot Scale:	